

## Clear Pond- St. Lawrence County

**Survey Date:** June 20, 2019

**Last Surveyed:** 2016

### Lake Description

Clear Pond is 35.65-acres and has 1.29-miles of shoreline. It is located in the town of Parishville, St. Lawrence County and lies in the Raquette River watershed. The team launched two canoes at the hand launch off Clear Pond Road.

### Aquatic Invasive Plant Presence

No invasive plants were detected.

### Native Plant Biota






Comprehensive surveys of all native plants found within the pond were not prioritized in 2019 as this data had previously been collected in 2016. Native plants detected included: *Brasenia schreberi* (watershield), *Nymphaea odorata* (white water lily), *Nuphar lutea* (yellow pond lily), *Pontederia* spp. (pickerel weed), *Nitella* spp., *Potamogeton robbinsii* (fern pondweed).

### Aquatic Invasive Animal Presence











Sediment sieves were taken to determine the presence of *Corbicula fluminea* (Asian clams). None were found. Three plankton tows were conducted with no invasive zooplankton detected.

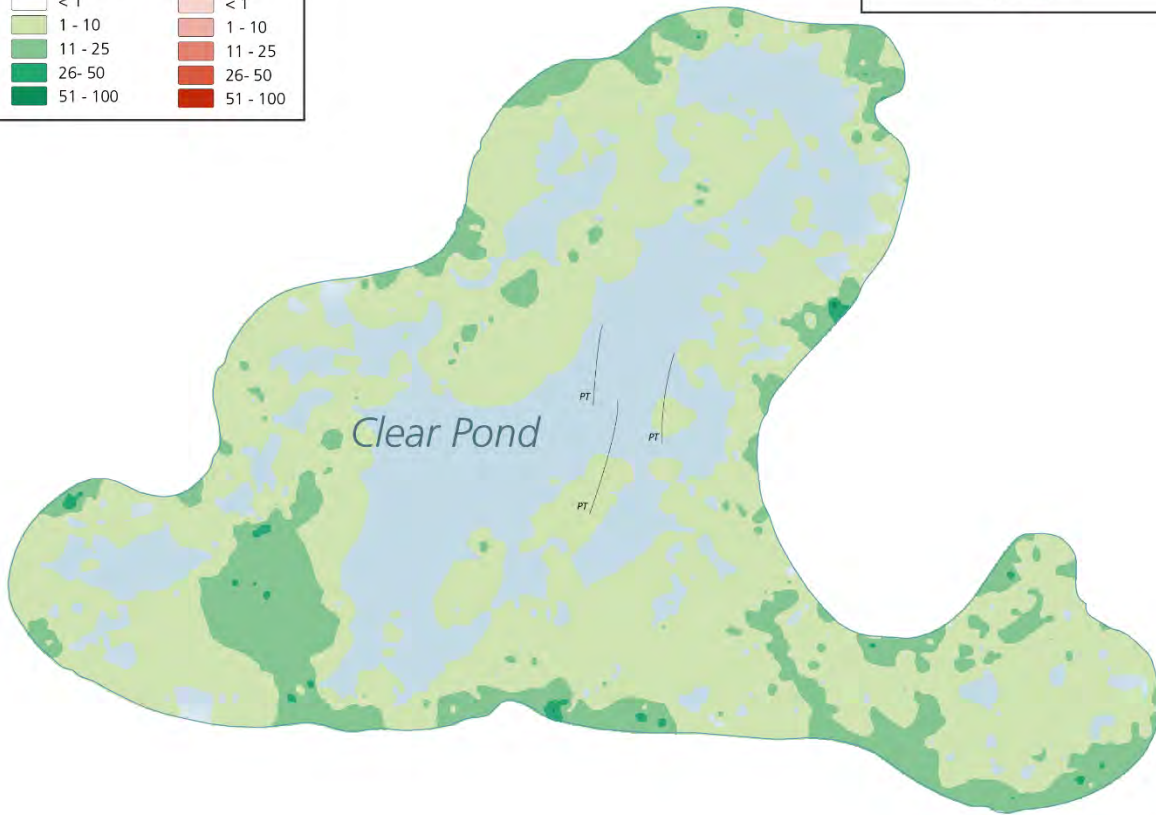
### Clear Pond Aquatic Plant Survey 2019

County: St Lawrence      Date Surveyed: 06/20/2019  
 Town: Parishville      AIS Bed Area (acres): 0  
 Lake Area (acres): 35.65      AIS Observed:

 Not Surveyed  
 Native Beds       Invasive Beds  
 Phytoplankton Tow       Sieve Sample



Native Vegetation Biovolume (%)	Invasive Plant Density (%)
 < 1	 < 1
 1 - 10	 1 - 10
 11 - 25	 11 - 25
 26 - 50	 26 - 50
 51 - 100	 51 - 100








### Clear Pond Aquatic Plant Survey 2019

County: St Lawrence      Date Surveyed: 06/20/2019  
 Town: Parishville      AIS Bed Area (acres): 0  
 Lake Area (acres): 35.65      AIS Observed:

 Not Surveyed  
 Native Beds       Invasive Beds  
 Phytoplankton Tow       Sieve Sample





#### Hardness

-  0 - 0.1
-  0.1 - 0.2
-  0.2 - 0.3
-  0.3 - 0.4
-  0.4 - 0.5









### Clear Pond Aquatic Plant Survey 2019

County: St Lawrence      Date Surveyed: 06/20/2019  
 Town: Parishville      AIS Bed Area (acres): 0  
 Lake Area (acres): 35.65      AIS Observed:

 Not Surveyed  
 Native Beds       Invasive Beds  
 Phytoplankton Tow       Sieve Sample



#### Bathymetry (ft)

-  0 - 5
-  5 - 10
-  10 - 20
-  20 - 30
-  30 - 40
-  more 40

